

CICERONE

Skye's Cuillin Ridge Traverse

Strategies, advice, detailed topo booklet and 10 classic scrambles



Adrian Trendall

Skye's Cuillin Ridge Traverse

Strategies, advice, detailed topo booklet and 10 classic scrambles


ADRIAN TRENDALL

This 2-volume set has all the information needed to plan and complete the traverse. The first volume covers planning and preparation and includes a recommended gear list as well as tips on rope work, weather, safety, logistics, route options, escape routes and potential bivi sites. Since training will maximise your chance of success, also included are 10 classic cuillin scrambles for practice. Finally, notes and advice are provided for those wishing to tackle the route in winter.

An 88 page detailed topo booklet (volume two) has route description and maps, and clear photo topos illustrating lines of ascent/descent, with points on the route numbered consistently across text, maps and topos to facilitate navigation.

(Code **1043**) ISBN 978 1 78631 043
144pp 172x116mm P/B in PVC sleeve

March 2020
£19.95



Walking the Cape Wrath Trail



CICERONE

WALKING THE
CAPE WRATH TRAIL

Backpacking through the Scottish Highlands: Fort William to Cape Wrath



Iain Harper

Backpacking through the Scottish Highlands: Fort William to Cape Wrath


IAIN HARPER

A 230 mile three-week challenge through wild landscapes including Morar, Knoydart, Assint and Torridon. Remote and very challenging, suitable for experienced backpackers.

(Code **1042**) ISBN 978 1 78631 085 9
176pp 172x116mm P/B PVC sleeve

January 2021
£14.95


Walking the Munros Vol 1



CICERONE

WALKING
THE MUNROS

Vol 1 - Southern, Central and Western Highlands



Steve Kew

Southern, Central and Western Highlands

STEVE KEW

69 challenging routes across 139 of the iconic mountains over 3000ft covering areas such as Glencoe, Bridge of Orchy and Mull. Includes routes up Ben More, Ben Alder, Ben Lomond and Ben Nevis, the highest in the British Isles.

(Code **1002**) ISBN 978 1 78631 105 4
272pp 172x116mm P/B with flaps

June 2021
£14.95




Cycling in the Hebrides

Richard Barrett

Routes, day rides and suggested island cycle tours throughout the Inner and Outer Hebrides and the Firth of Clyde with ferry schedules and timings. Includes a challenging 600-mile tour. (Code 0827) ISBN 9781852848279

Feb 2016 304pp 172x116mm P/B £14.95




Cycle Touring in Northern Scotland

Mike Wells

Guide to cycling a 528 mile circular route on quiet roads around northern Scotland, starting and finishing in Inverness. (Code 0660) ISBN 9781786310026

2019 208pp 172x116mm P/B £14.95



Hadrian's Cycleway

Rachel Crolla, Carl McKeating

A 174 mile coast-to-coast route following the corridor of the Hadrian's Wall World Heritage Site. From Ravenglass through Northumberland to South Shields or Tynemouth on cycle paths and quiet roads. ISBN 9781786310422

June 2020 136pp 172x116mm P/B £11.95



Mountain Biking in Southern and Central Scotland

Peter Edwards

21 mountain biking routes, including the 7 Stanes in Dumfries and Galloway, and cross country routes in the Borders, graded moderate to very hard, 16km to 66km. (Code 0747) ISBN 9781852847470

Jun 2016 192pp 172x116mm P/B £15.95




The Isle of Skye

Terry Marsh

87 walks and scrambles in Slea and south-east Skye, Strath, Minginish, Duirinish, Waternish, Trotternish and the Cuillin. Coastal walks to challenging exposed mountain scrambling. (Code 0789) ISBN 9781852847890

2015 288pp 172x116mm PVC £14.95



Skye's Cuillin Ridge Traverse

Adrian Trendall

All the information required to complete the main ridge traverse on the Black Cuillin – strategy, gear, training, navigation and logistics. With additional book of maps, topos and route description. ISBN 9781786310439

2020 144pp 172x116mm P/B with PVC sleeve £19.95




Mountain Biking in West and North West Scotland

Sean Benz

25 mountain biking routes in an area including Fort William and north of the Great Glen, the Outer Hebrides and the mountains of Torridon and Skye, 19.5km to 73.25km, graded for difficulty. (Code 0746) ISBN 9781852847463

Jun 2016 192pp 172x116mm P/B £15.95




The Skye Trail

Helen Webster, Paul Webster

A 7-stage long-distance trail from Rubha Hunish in the north along the Trotternish Ridge and past the Cuillin to Broadford in the south - for experienced backpackers. (Code 0872) ISBN 9781852848729

2016 112pp 172x116mm P/B £9.95




St Oswald's Way and St Cuthbert's Way

Rudolf Abraham

Described in easy stages, St Oswald's Way (97 miles) and St Cuthbert's Way (62 miles) pass through the Northumberland National Park to meet at Holy Island. ISBN 9781852848392

2016 192pp 172x116mm P/B £12.95




The Hebrides

Peter Edwards

An inspirational guide to 50 varied walking and backpacking routes right across the Hebrides, featuring classic routes such as the Cuillin Ridge on Skye alongside lesser-known challenges. (Code 0705) ISBN 9781852847050

2015 256pp 240x170mm P/B £18.95




Walking on Rum and the Small Isles

Peter Edwards

A guide to walking the hidden gems of the Western Isles – Rum, Eigg, Muck, Canna, Coll and Tiree – including a 55km backpack round the Rum coastline and round of the Rum Cuillin. (Code 0662) ISBN 9781852846626

2012 192pp 172x116mm PVC £14.95




Ben Nevis and Glen Coe

Ronald Turnbull

Details of 100 low, mid, and high level walks among some of Scotland's highest mountains. From the Grey Corries to Ben Cruachan, including Glen Etive and the Blackmount. (Code 0871) ISBN 9781852848712

Dec 2016 320pp 172x116mm P/B PVC £14.95




The Hebridean Way

Richard Barrett

154 mile (247km) walking trail from the island of Vatersay to Stornoway on Lewis, the waymarked route takes 8-13 days and is suitable for most abilities. With extension to the Butt of Lewis. (Code 0727) ISBN 9781852847272

May 2017 192pp 172x116mm P/B £14.95



The Isle of Mull

Terry Marsh

Guidebook describing over 40 walking routes from 2 to 16 miles on Mull, Ulva, Gometra, Iona and Erraid. Difficulty ranges from short and easy to demanding mountain ascents and traverses. (Code 0961) ISBN 9781852849610

2017 208pp 172x116mm (in PVC sleeve) £14.95




Winter Climbs Ben Nevis and Glen Coe

Mike Pescod

Nearly 1000 routes, all illustrated with photo topos, with all the best routes and access points and a wide choice of options for all grades and types of climb. (Code 0620) ISBN 9781852846206

2010 384pp 172x116mm PVC with ribbon £16.95




Walking on Harris and Lewis

Richard Barrett

30 walks (2-14 miles long) from hill days to short walks visiting world heritage sites, accessible from Stornoway or Tarbet. Includes An Cliseam horseshoe, Calanais stone circles and Butt of Lewis. (Code 0818) ISBN 9781852848187

2015 192pp 172x116mm P/B £12.95




The Borders Abbeys Way

Paul Boobyer

A 68 mile (6 stage) circuit from Tweedbank in the Scottish Borders, taking in 4 of Britain's grandest ruined medieval abbeys. Rich in history and suitable for a first long distance walk. ISBN 9781852849801

Feb 2019 104pp 172x116mm P/B £11.95




Walking in Torridon

Peter Barton, Chris Lowe

Based around Shildaig and Slioch. Describes 11 easy walks and 11 long or high-level walks, ascents of 32 summits over 2000ft and 5 outline ridge walks. (Code 0466) ISBN 9781852844660


2015 224pp 172x116mm PVC £14.95



The Big Rounds

David Lintern

Guidebook to walking and running the 'Big Rounds' - The Bob Graham, the Charlie Ramsay and the Paddy Buckley. Practical information and advice, tales, insights and strategies from Jasmin Paris, Nicky Spinks, Charlie Ramsay, Jim Mann and Paddy Buckley. (Code 772) ISBN 9781852847722 Aug 2019 192pp 172x116mm PVC **£18.95**



The Speyside Way

Alan Castle


A 66 mile walk from Aviemore to Buckie, described in 10 stages, from 2 to 11 miles. The route can be linked to the Dava Way and Moray Coast Trail, which are also described. (Code 0868) ISBN 9781852848682 Dec 2016 224pp 172x116mm P/B PVC **£16.95**



Winter Climbs in the Cairngorms

Allen Fyffe Blair Fyff

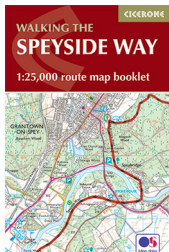
Sixth edition guide covering the best winter climbs in the Cairngorms, Lochnagar and Creag Meagaidh. With stunning photographs, topos and route descriptions. (Code 0622) ISBN 9781852846220 2011 272pp 172x116mm PVC **£16.95**



The West Highland Way

Terry Marsh


95-mile Scottish long-distance route from Milngavie near Glasgow to Fort William. Suggested itineraries over 6 to 9 days, described both ways and with accommodation guide. With 1:25K OS map booklet. (Code 0857) ISBN 9781852848576 Aug 2016 144pp 172x116mm P/B with PVC sleeve **£14.95**



The Speyside Way Map Booklet

Alan Castle

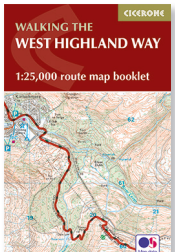
Map of the Speyside Way, from Aviemore to Buckie and can be linked to the Dava Way and Moray Coast Trail. This booklet is included with the guidebook, and shows the full route on OS 1:25K maps. (Code 0938) ISBN 9781852849382 Dec 2016 56pp 166x106mm P/B PVC **£7.95**



Walking on Uist and Barra

Mike Townsend


40 day walks in the Outer Hebrides - Berneray, North Uist, Grimsay, Benbecula, South Uist, Eriskay, Barra, Vatersay and Mingulay. Easy beach walks to mountainous excursions. (Code 0660) ISBN 9781852846602 2015 192pp 172x116mm P/B **£14.95**



The West Highland Way Map Booklet

Terry Marsh


Compact booklet of Ordnance Survey 1:25,000 maps showing the full route of the 95-mile West Highland Way National Trail. The booklet provides all the mapping you need. (Code 0898) ISBN 9781852848989 Aug 2016 56pp 166x106mm P/B PVC **£7.95**



The Cape Wrath Trail

Iain Harper


A challenging long-distance trek through the Scottish Highlands, from Fort William to Cape Wrath. 230 miles, three weeks across wilderness suits experienced backpackers. (Code 1085) ISBN 9781786310859 2021 176pp 172x116mm PVC **£14.95**



Walking Highland Perthshire

Ronald Turnbull


80 routes on a collection of grassy green giants. Munros, Corbetts and low-lying walks included, with routes graded according to difficulty. (Code 0673) ISBN 9781852846732 2013 320pp 172x116mm PVC **£14.95**



Not the West Highland Way

Ronald Turnbull


This book allows you to explore mountain alternatives to all but one of the WH Way stages, including 5 one-day hill circuits and 2 two-day routes for warm-up trips. (Code 0615) ISBN 9781852846152 2010 224pp 172x116mm PVC **£14.95**



Walking on the Orkney and Shetland Isles

Graham Uney


80 routes on the Orkney, Shetland and Fair Isles including Hoy, Rousay, Foula, Yell and Unst. Walks range from 1 to 16 miles for most abilities, with visitor information. (Code 0834) ISBN 9781852848347 Apr 2016 240pp 172x116mm P/B **£14.95**



Walking on Arran

Paddy Dillon


These 45 walking routes, ranging from easy nature trails to arduous long mountain routes and scrambles, provide thorough coverage of Arran, including nearby Holy Isle. (Code 0825) ISBN 9781852848255 2016 272pp 172x116mm P/B **£12.95**



The Great Glen Way

Paddy Dillon


A two-way description of the 77-mile trail from Fort William to Inverness. Links with the West Highland Way. Year round walking, with OS 1:25K mapping booklet. (Code 0801) ISBN 9781852848019 Mar 2016 160pp 172x116mm P/B PVC **£14.95**



The Ayrshire and Arran Coastal Paths

Keith Fergus

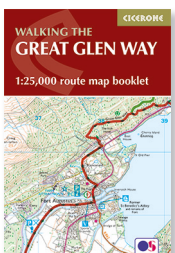
An easy 150-mile route over a range of terrain in an area rich in history, architecture and scenic beauty. Described in 11 day stages but can be easily walked in separate outings. (Code 0632) ISBN 9781852846329 2011 176pp 172x116mm P/B **£12.95**



Walking in the Pentland Hills

Susan Falconer


A guide to walking on Edinburgh's local hills, written by a Countryside Ranger. 30 circular walks from 2 to 17 miles on good paths with ideas for all to enjoy. (Code 0867) ISBN 9781852848675 2016 176pp 172x116mm P/B **£12.95**



The Great Glen Way Map Booklet

Paddy Dillon

Map booklet of the 77-mile (123km) Great Glen Way (one of Scotland's Great Trails), between Fort William and Inverness. The full route is shown on Ordnance Survey 1:25K maps. (Code 0895) ISBN 9781852848958 Mar 2016 48pp 166x106mm P/B PVC **£7.95**



Walking in the Cairngorms

Ronald Turnbull


Over 100 walks in the Cairngorms and Lochnagar, covering low-level, mid-level and mountain routes (including 18 Munro summits) and both day walks and multi-day treks. (Code 0886) ISBN 9781852848866 Jul 2017 320pp 172x116mm P/B PVC **£14.95**




Walking Loch Lomond and the Trossachs

Ronald Turnbull

Over 70 routes throughout Scotland's first National Park, including interesting ways up the 21 Munros in the area, and other hills including The Cobbler. (Code 0963) ISBN 9781852849634 2018 288pp 172x116mm (in PVC sleeve) **£14.95**




The Southern Upland Way
Alan Castle— updated by Ronald Turnbull
 A guide to walking this 212-mile route, Scotland's longest National Trail, from Portpatrick on the west coast to Cockburnspath south of Dunbar in 13 stages.
 (Code **0993**) ISBN **9781852849931**
2018 224pp 172x116mm
 PVC sleeve **£14.95**




Walking the Munros Vol 1 – Southern, Central and Western Highlands
Steve Kew
 One of two guidebooks to the Munros. 69 challenging routes up the 139 Munros in the southern, central and western Highlands, including Ben Nevis, Ben Alder and Ben More on Mull.
 (Code **1105**) ISBN **9781786311054**
June 2021 272pp 172x116mm
 P/B with flaps **£14.95**



Scotland
Chris Townsend
 A resource book covering the finest walks, treks and climbs in Scotland, to help you understand the character and possibilities of every area from the Southern Uplands to the Cuillin.
 (Code **0442**) ISBN **9781852844424**
2013 560pp 234x156mm
 P/B **£25.00**




Walking in the Southern Uplands
Ronald Turnbull
 44 day-routes in wild and remote hill country for all seasons and abilities. With over 80 hills of 2000ft or more between the Galloway Hills in the west and the coast east of Edinburgh.
 (Code **0740**) ISBN **9781852847401**
2015 272pp 172x116mm
 P/B **£14.95**




Walking the Munros Vol 2 – Northern Highlands and Cairngorms
Steve Kew
 Focusing on the Northern Highlands (north of the Great Glen), the Cairngorms and the Isle of Skye, with 70 routes including those up Ben Macdui, Braeriach and Cairn Gorm. Routes range from 7 to 46km.
 (Code **0931**) ISBN **9781852849313**
Dec 2016 320pp 172x116mm
 P/B PVC **£14.95**




Great Mountain Days in Scotland
Dan Bailey
 50 testing routes spread across Scotland's mountainous landscape. Classic routes and novel approaches in settings including the Cairngorms and the Hebrides.
 (Code **0612**) ISBN **9781852846121**
2015 272pp 240x170mm
 P/B **£18.95**



Hillwalking in Galloway
Ronald Turnbull
 35 mountain walks covering Trool, Minnoch, Doon and Talnotry. Offering solitude and rugged natural beauty, this rocky, heathery wilderness is ideal for experienced hillwalkers. Includes summaries of longer backpack/bothy trips.
 (Code **1010**) ISBN **9781786310101**
June 2019 208pp 172x116mm
 P/B **£12.95**




Walking the Corbetts Vol 1 South of the Great Glen
Brian Johnson
 Part of a two-volume set, this guide describes routes up all 112 Corbetts south of the Great Glen. Challenging ascents and descents on steep slopes.
 (Code **0652**) ISBN **9781852846527**
2012 352pp 172x116mm
 PVC **£16.95**




Scotland's Mountain Ridges
Dan Bailey
 A rich mix of summer scrambling, rock climbing and winter mountaineering on Scotland's ridges with outstanding photography. Both inspirational and practical.
 (Code **0469**) ISBN **9781852844691**
2014 256pp 240x170mm
 P/B **£18.95**




Scotland's Best Small Mountains
Kirstie Shirra
 Ascents of 40 mountains across Scotland, grouped into 7 regions. Selected for character, views, historical significance, difficulty or simply beauty.
 (Code **0578**) ISBN **9781852845780**
2013 256pp 172x116mm
 PVC **£14.95**




Walking the Corbetts Vol 2 North of the Great Glen
Brian Johnson
 Part of a two-volume set, this guide describes routes up all 109 Corbetts north of the Great Glen. Challenging ascents and descents on steep slopes.
 (Code **0653**) ISBN **9781852846534**
2013 352pp 172x116mm
 PVC **£16.95**




Backpacker's Britain: Northern Scotland
Graham Uney
 30 2–5 day backpacking routes north of the Great Glen, including Shetland Isles, Knoydart, Skye and Glen Affric. Most take just two or three days to complete.
 (Code **0458**) ISBN **9781852844585**
2010 288pp 172x116mm
 P/B **£12.95**



Navigation
Pete Hawkins
 This practical guide explains key map and compass skills including essentials of taking bearings, route planning, GPS and navigating in bad weather and at night.
 (Code **0891**) ISBN **9781852848910**
Nov 2019 152pp 155x100mm
 P/B PVC **£9.95**



The Book of the Bothy
Phoebe Smith
 A celebration of 26 of the author's favourite bothies in the UK. Packed with stories and advice on how to enjoy these 'free, old, empty houses' from packing lists to bothy etiquette and the best walks in.
 (Code **0756**) ISBN **9781852847562**
2015 240pp 172x116mm
 P/B **£12.95**



The Book of the Bivvy
Ronald Turnbull
 Accounts of expeditions, both nice and nasty, alternate with practical chapters on lightweight kit and suggested routes. Hilarious and informative reading!
 (Code **1078**) ISBN **9781786310781**
July 2021 144pp 172x116mm
 P/B **£9.99**

Orders:

Booksource

50 Cambuslang Road
 Glasgow
 G32 8NB

0141 642 9192 / orders@booksource.net

Sales Representation:

Seol Limited

West Newington House
 10 Newington Road
 Edinburgh EH9 1QS

0131 668 1456 / info@seol.co.uk